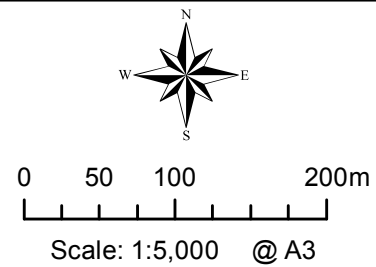
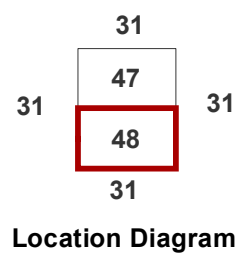
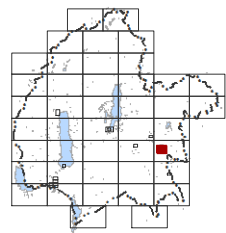


Mackenzie District Council
 - District Plan Maps -



Map Region:

Fairlie South

Map No:

48

Map Updated: 13/05/2016

Planning Map 48

Schedule of Designations (See Appendix A of the Plan)

Designation Number	Description
9	Fairlie Primary School and Fairlie High School
22	State Highway 8
44	Cemetery Fairlie

Schedule of Heritage Items (See Section 10 of the Plan)

Site Number	Name
H36	Canfield Homestead
H68	McLeans Homestead
H72	St Patricks Church

Schedule of Protected Trees(See Appendix J of the Plan)

Site Number	Name
T33	<i>Quercus robur x petraea</i> (Hybrid Oak); <i>Quercus acutissima</i> (Sawtooth Oak)
T34	<i>Pinus wallichiana</i> (Bhutan Pine); <i>Chamaecyparis nootkatensis</i> (Alaska Cedar)
T71	Peace Avenue trees

PLEASE NOTE:

The Sites of Natural Significance, Scenic Viewing Areas and Lakeside Protection Areas shown on these Planning Maps have been taken from topographical maps (1:50000) prepared as part of Council's decisions on submissions to the Proposed District Plan. The topographical maps are available for inspection at the Mackenzie District Council offices, Main Street, Fairlie.