














































LEGEND FOR MDC PLANNING MAPS





ZONES

-  Village Centre Zone
-  Lake Tekapo Village Centre 1
-  Lake Tekapo Village Centre 2
-  Pukaki Village Zone
-  Residential 1 Zone
-  Residential 2 Zone
-  Residential 3 Zone
-  Residential 4 Zone
-  Rural Residential 1
-  Rural Residential 2
-  Hocken Lane Rural Residential Zone
-  Manuka Terrace Rural Residential Zone
-  Ohau River Rural Residential Zone
-  Rural
-  Tourist Zone
-  Pukaki Downs Tourist Zone
-  Travellers Accommodation Zone
-  Special Travellers Accommodation Zone (STAZ)
-  Industrial Zone
-  Industrial (Deferred) Zone
-  Service Zone
-  Airport Zone
-  Opuha Dam Zone
-  Ruataniwha Rowing Zone
-  Open Space H (Heritage)
-  Open Space G (Glentanner)
-  Recreation A (Active)
-  Recreation P (Passive)
-  Park / Reserve



SPECIAL AREAS / SITES

-  Geopreservation Sites
-  Aviation Sites
-  Area A (Glentanner)
-  Area B (Glentanner)
-  Scenic Viewing Areas
-  Sites of Natural Significance
-  Designations
-  Lakeside Protection Areas
-  Twizel Water Supply Protection Area
-  Tekapo Height Restriction Areas
-  Tekapo Landscape Setbacks
-  Tekapo No Building Areas
-  ORRR - No Building Area
-  Outstanding Natural Landscapes
-  Mackenzie Basin Subzone
-  Scenic Grassland Areas







HAZARD AREAS

-  Flood Hazard Canal Berach Area
-  Kimbell Environs Flood Risk Area
-  Kimbell Hazard Area
-  Ostler Fault Hazard Area











HERITAGE

-  Protected Trees
-  Heritage Items

FLIGHT PROTECTION AREAS

- Flight Protection Area - Existing
- 
- 
- 
- Flight Protection Area - Proposed
- 
- 
- 

TOPOGRAPHIC MAP FEATURES

-  Power Lines
-  Pylons
-  900 m Contour Line
-  MDC District Boundary
-  Terretorial Authority Boundaries
-  Highways
-  Other Roads
-  Property Boundaries
-  Rivers
-  Lakes and Canals

