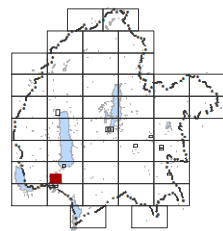
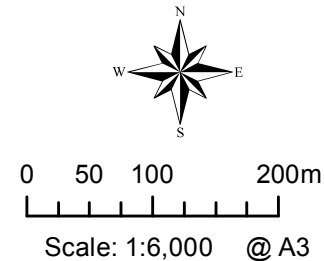


**Mackenzie District Council**  
 - District Plan Maps -



	51	33
	52	
53	54	
55	56	38

Location Diagram



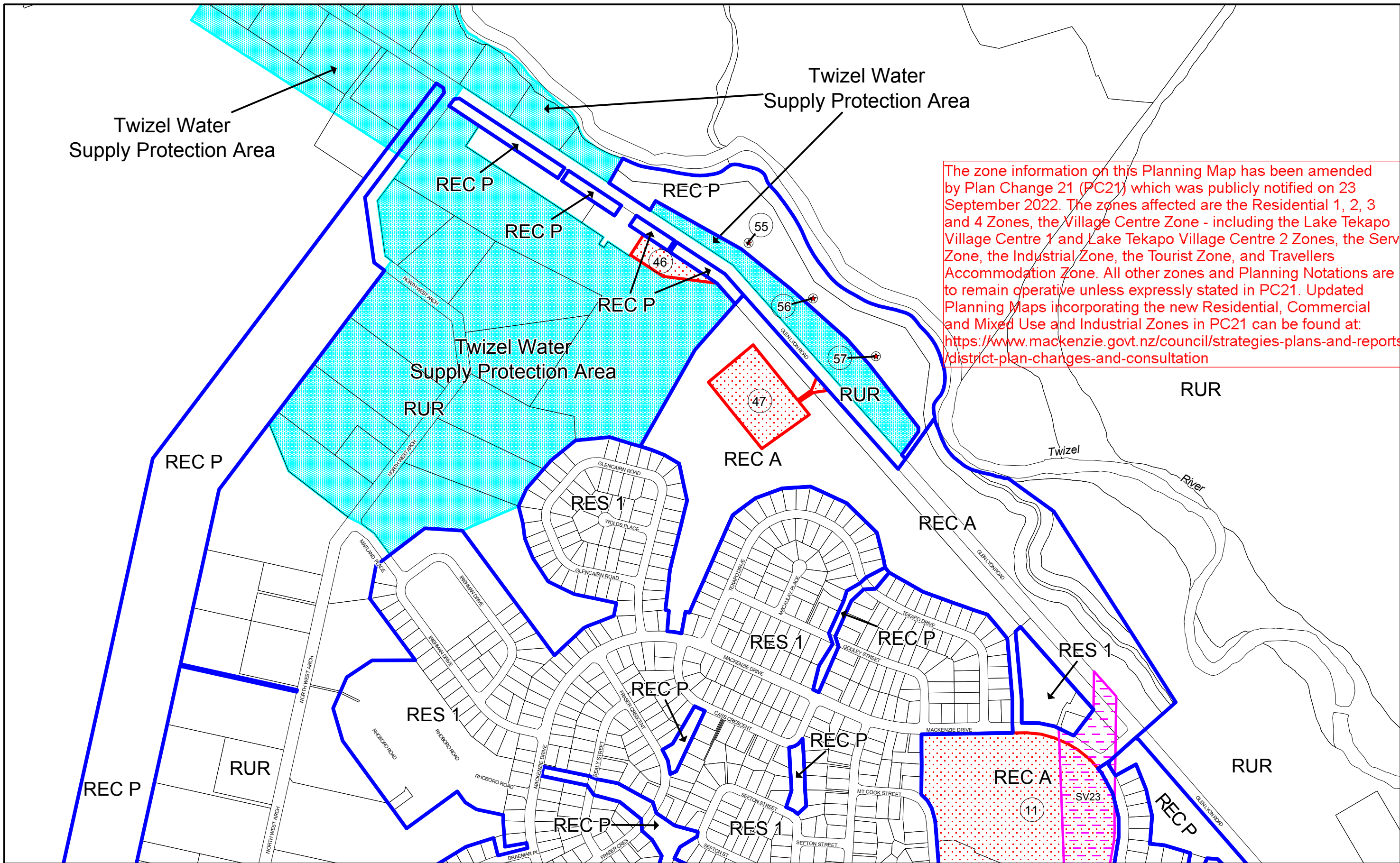
Map Region:

**Twizel (North)**

Map No:

**51**

Map Updated: 5/05/2016



The zone information on this Planning Map has been amended by Plan Change 21 (PC21) which was publicly notified on 23 September 2022. The zones affected are the Residential 1, 2, 3 and 4 Zones, the Village Centre Zone - including the Lake Tekapo Village Centre 1 and Lake Tekapo Village Centre 2 Zones, the Service Zone, the Industrial Zone, the Tourist Zone, and Travellers Accommodation Zone. All other zones and Planning Notations are to remain operative unless expressly stated in PC21. Updated Planning Maps incorporating the new Residential, Commercial and Mixed Use and Industrial Zones in PC21 can be found at: <https://www.mackenzie.govt.nz/council/strategies-plans-and-reports/district-plan-changes-and-consultation>

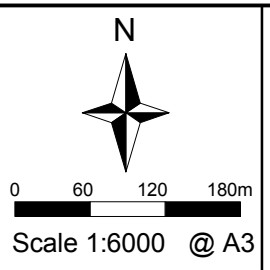
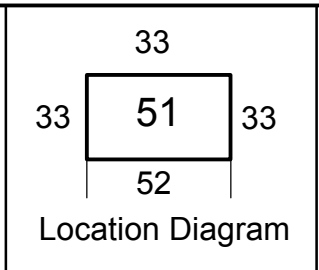
Zones	
IND	Industrial
REC A or P	Recreation A or P
RES 1 or 2	Residential 1 or 2
RUR	Rural
SERVICE	Service
TA	Traveller's Accommodation
TOURIST	Tourist
VC	Village Centre

Designations	
(refer Appendix A)	
	54
	54
	Transit State Highway Designations

	Lakeside Protection Area
	Scenic Viewing Areas
	Sites of Natural Significance

Notations	
	G15 Geopreservation Sites
	T33 Protected Trees
	H12 Heritage Items

	900m Contour Line
	High Voltage Power Line
	District Boundary
	Zone Boundary



**Twizel**  
 Map No **51**  
 Date : May 2004

## Planning Map 51

### Schedule of Designations (See Appendix A of the Plan)

Designation Number	Description
11	Twizel Area School
46	Cemetery, Twizel
47	Water Supply Plant
55	Water Supply Intake - Twizel
56	Water Supply Intake - Twizel
57	Water Supply Intake - Twizel

### Schedule of Scenic Viewing Areas (See Appendix J of the Plan)

Site Number	Name
SV23	Market Place Twizel

### PLEASE NOTE:

The Sites of Natural Significance, Scenic Viewing Areas and Lakeside Protection Areas shown on these Planning Maps have been taken from topographical maps (1:50000) prepared as part of Council's decisions on submissions to the Proposed District Plan. The topographical maps are available for inspection at the Mackenzie District Council offices, Main Street, Fairlie.

The zone information on this Planning Map has been amended by Plan Change 21 (PC21) which was publicly notified on 23 September 2022. The zones affected are the Residential 1, 2, 3 and 4 Zones, the Village Centre Zone - including the Lake Tekapo Village Centre 1 and Lake Tekapo Village Centre 2 Zones, the Service Zone, the Industrial Zone, the Tourist Zone, and Travellers Accommodation Zone. All other zones and Planning Notations are to remain operative unless expressly stated in PC21. Updated Planning Maps incorporating the new Residential, Commercial and Mixed Use and Industrial Zones in PC21 can be found at: <https://www.mackenzie.govt.nz/council/strategies-plans-and-reports/district-plan-changes-and-consultation>