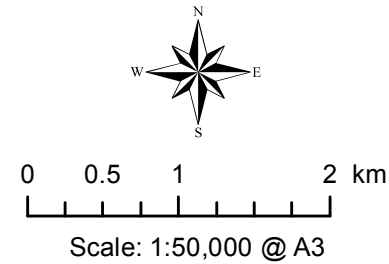
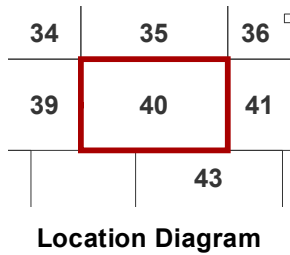
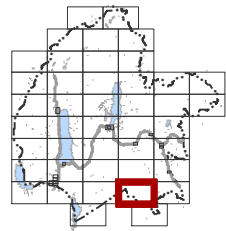


Waimate District



Mackenzie District Council
- District Plan Maps -



Map Region:

Hakataramea Pass

Map No:

40

Map Updated: 24/02/2016

Planning Map 40

Schedule of Designations (See Appendix A of the Plan)

Designation Number	Description
58	Water Supply Intake - Albury
59	Water Supply Intake - Albury

Schedule of Sites of Natural Significance (See Appendix I of the Plan)

Site Number	Name
47a	Grampians
47b	Grampians
47c	Grampians

PLEASE NOTE:

The Sites of Natural Significance, Scenic Viewing Areas and Lakeside Protection Areas shown on these Planning Maps have been taken from topographical maps (1:50000) prepared as part of Council's decisions on submissions to the Proposed District Plan. The topographical maps are available for inspection at the Mackenzie District Council offices, Main Street, Fairlie.