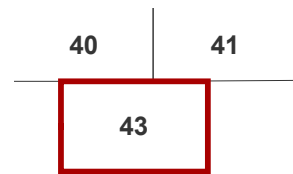
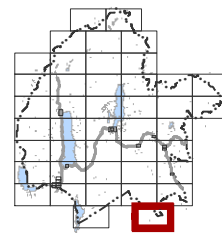


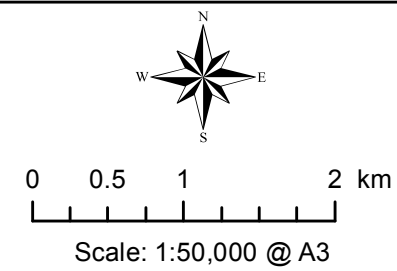
*Waimate  
District*



**Mackenzie District Council**  
**- District Plan Maps -**



**Location Diagram**



Map Region:

**Hunters Hills**

Map No:

**43**

Map Updated: 19/02/2016

## **Planning Map 43**

### **PLEASE NOTE:**

The Sites of Natural Significance, Scenic Viewing Areas and Lakeside Protection Areas shown on these Planning Maps have been taken from topographical maps (1:50000) prepared as part of Council's decisions on submissions to the Proposed District Plan. The topographical maps are available for inspection at the Mackenzie District Council offices, Main Street, Fairlie.