
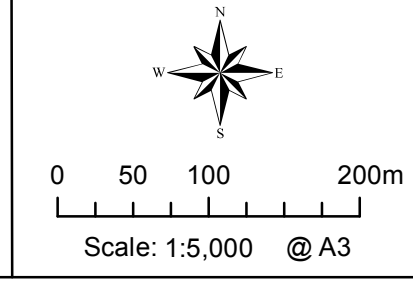
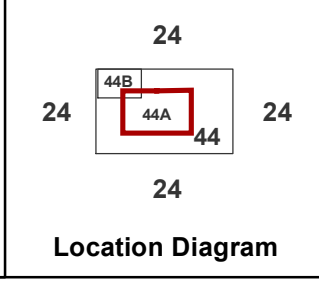
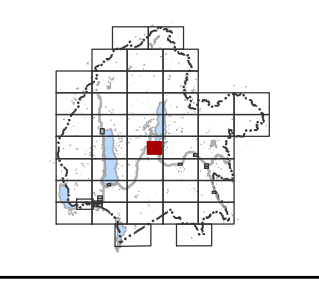


The zone information on this Planning Map has been amended by Plan Change 21 (PC21) which was publicly notified on 23 September 2022. The zones affected are the Residential 1, 2, 3 and 4 Zones, the Village Centre Zone - including the Lake Tekapo Village Centre 1 and Lake Tekapo Village Centre 2 Zones, the Service Zone, the Industrial Zone, the Tourist Zone, and Travellers Accommodation Zone. All other zones and Planning Notations are to remain operative unless expressly stated in PC21. Updated Planning Maps incorporating the new Residential, Commercial and Mixed Use and Industrial Zones in PC21 can be found at: <https://www.mackenzie.govt.nz/council/strategies-plans-and-reports/district-plan-changes-and-consultation>



Mackenzie District Council
- District Plan Maps -



Map Region:
Tekapo Detail 1

Map No:
44A
Map Updated: 8/02/2017

Planning Map 44A

Schedule of Designations (See Appendix A of the Plan)

Designation Number	Description
10	Lake Tekapo Primary School
19	Police Station and Residence, Lake Tekapo
22	State Highway 8
25	Lake Tekapo Exchange
48	Road - Extension of Allan Street
70	Sewer Pump, Lake Tekapo
71	Sewer Pump, Lake Tekapo
72	Sewer Pump, Lake Tekapo
74	Sewerage Pump, Lake Tekapo

Schedule of Sites of Natural Significance (See Appendix I of the Plan)

Site Number	Name
45	Tekapo/Pukaki Rivers

Schedule of Heritage Items (See Section 10 of the Plan)

Site Number	Name
H18	Church of the Good Shepherd
H45	Statue of Sheepdog

Schedule of Protected Trees(See Appendix J of the Plan)

Site Number	Name
T68	<i>Pinus, Sequoiadendron giganteum</i> (Wellingtonia) & Cedars and Spanish Fir

PLEASE NOTE:

The Sites of Natural Significance, Scenic Viewing Areas and Lakeside Protection Areas shown on these Planning Maps have been taken from topographical maps (1:50000) prepared as part of Council's decisions on submissions to the Proposed District Plan. The topographical maps are available for inspection at the Mackenzie District Council offices, Main Street, Fairlie.

The zone information on this Planning Map has been amended by Plan Change 21 (PC21) which was publicly notified on 23 September 2022. The zones affected are the Residential 1, 2, 3 and 4 Zones, the Village Centre Zone - including the Lake Tekapo Village Centre 1 and Lake Tekapo Village Centre 2 Zones, the Service Zone, the Industrial Zone, the Tourist Zone, and Travellers Accommodation Zone. All other zones and Planning Notations are to remain operative unless expressly stated in PC21. Updated Planning Maps incorporating the new Residential, Commercial and Mixed Use and Industrial Zones in PC21 can be found at: <https://www.mackenzie.govt.nz/council/strategies-plans-and-reports/district-plan-changes-and-consultation>