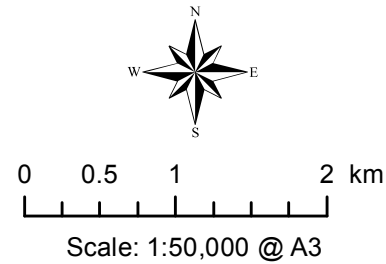
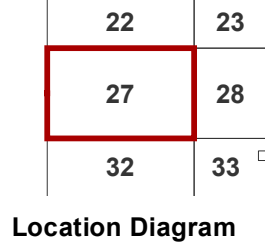
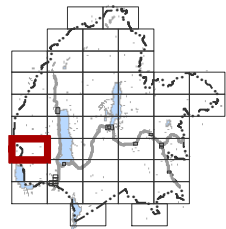


Waitaki District



Mackenzie District Council
- District Plan Maps -



Map Region:

**Hopkins / Dobson
River Junction**

Map No:

27

Map Updated: 19/02/2016

Planning Map 27

Schedule of Sites of Natural Significance (See Appendix I of the Plan)

| Site Number | Name |
|-------------|------------------|
| 1 | Dobson/Hopkins |
| 2 | Irishman Stream |
| 3 | Duncan Stream |
| 4 | Gladstone |
| 5 | MacMillan Stream |

Schedule of Geopreservation Sites (See Appendix I of the Plan)

| Site Number | Name |
|-------------|--|
| G3 | Ostler Fault Zone - Ben Ohau Range Foothills |

PLEASE NOTE:

The Sites of Natural Significance, Scenic Viewing Areas and Lakeside Protection Areas shown on these Planning Maps have been taken from topographical maps (1:50000) prepared as part of Council's decisions on submissions to the Proposed District Plan. The topographical maps are available for inspection at the Mackenzie District Council offices, Main Street, Fairlie.