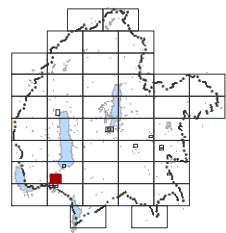
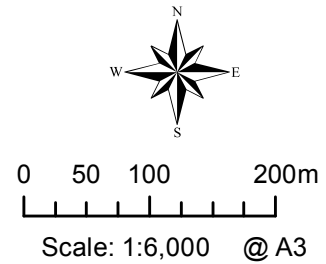


Mackenzie District Council
 - District Plan Maps -



	51	33
	52	
53	54	
55	56	38

Location Diagram



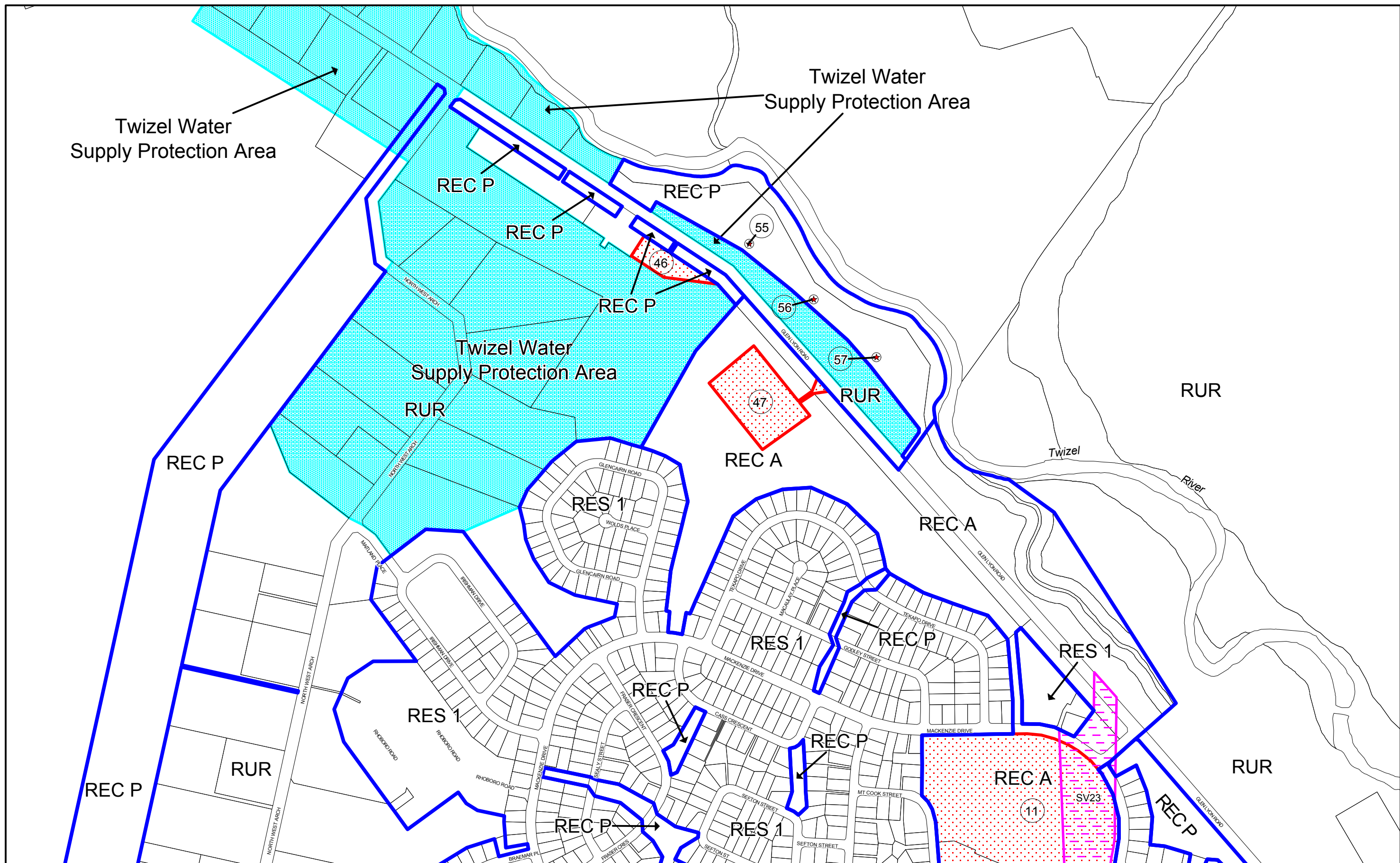
Map Region:

Twizel (North)

Map No:

51

Map Updated: 5/05/2016



Zones

IND	Industrial
REC A or P	Recreation A or P
RES 1 or 2	Residential 1 or 2
RUR	Rural
SERVICE	Service
TA	Traveller's Accommodation
TOURIST	Tourist
VC	Village Centre

Designations
(refer Appendix A)

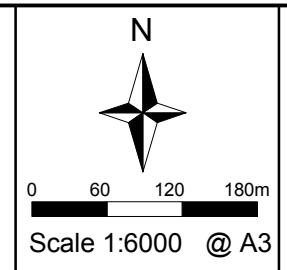
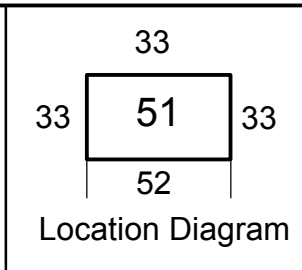
	54
	54
	Transit State Highway Designations

	Lakeside Protection Area
	Scenic Viewing Areas
	Sites of Natural Significance

Notations

	G15 Geopreservation Sites
	T33 Protected Trees
	H12 Heritage Items

	900m Contour Line
	High Voltage Power Line
	District Boundary
	Zone Boundary



Twizel
Map No **51**
Date : May 2004

Planning Map 51

Schedule of Designations (See Appendix A of the Plan)

Designation Number	Description
11	Twizel Area School
46	Cemetery, Twizel
47	Water Supply Plant
55	Water Supply Intake - Twizel
56	Water Supply Intake - Twizel
57	Water Supply Intake - Twizel

Schedule of Scenic Viewing Areas (See Appendix J of the Plan)

Site Number	Name
SV23	Market Place Twizel

PLEASE NOTE:

The Sites of Natural Significance, Scenic Viewing Areas and Lakeside Protection Areas shown on these Planning Maps have been taken from topographical maps (1:50000) prepared as part of Council's decisions on submissions to the Proposed District Plan. The topographical maps are available for inspection at the Mackenzie District Council offices, Main Street, Fairlie.