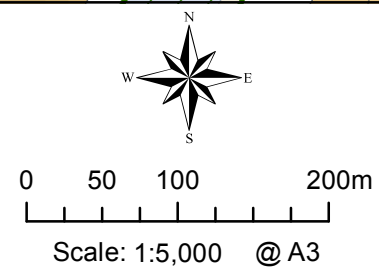
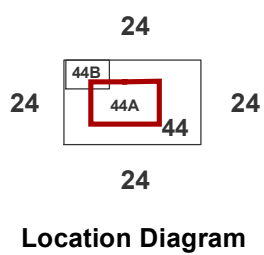
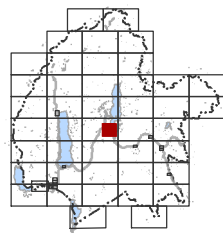


Mackenzie District Council
 - District Plan Maps -



Map Region:

Tekapo Detail 1

Map No:

44A

Map Updated: 8/02/2017

Planning Map 44A

Schedule of Designations (See Appendix A of the Plan)

Designation Number	Description
10	Lake Tekapo Primary School
19	Police Station and Residence, Lake Tekapo
22	State Highway 8
25	Lake Tekapo Exchange
48	Road - Extension of Allan Street
70	Sewer Pump, Lake Tekapo
71	Sewer Pump, Lake Tekapo
72	Sewer Pump, Lake Tekapo
74	Sewerage Pump, Lake Tekapo

Schedule of Sites of Natural Significance (See Appendix I of the Plan)

Site Number	Name
45	Tekapo/Pukaki Rivers

Schedule of Heritage Items (See Section 10 of the Plan)

Site Number	Name
H18	Church of the Good Shepherd
H45	Statue of Sheepdog

Schedule of Protected Trees(See Appendix J of the Plan)

Site Number	Name
T68	<i>Pinus, Sequoiadendron giganteum</i> (Wellingtonia) & Cedars and Spanish Fir

PLEASE NOTE:

The Sites of Natural Significance, Scenic Viewing Areas and Lakeside Protection Areas shown on these Planning Maps have been taken from topographical maps (1:50000) prepared as part of Council's decisions on submissions to the Proposed District Plan. The topographical maps are available for inspection at the Mackenzie District Council offices, Main Street, Fairlie.