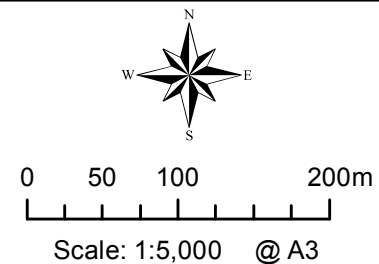
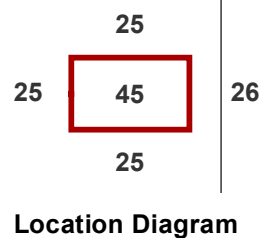
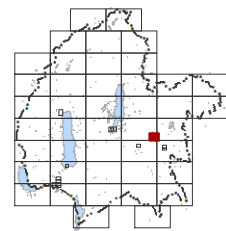


Mackenzie District Council
- District Plan Maps -



Map Region:

Kimbell

Map No:

45

Map Updated: 3/03/2016

Planning Map 45

Schedule of Designations (See Appendix A of the Plan)

Designation Number	Description
22	State Highway 8
75	Water Supply Intake - Punaroa - Eversley Races

Schedule of Heritage Items (See Section 10 of the Plan)

Site Number	Name
H11	Walnut Cottage
H77	Cottage B2

PLEASE NOTE:

The Sites of Natural Significance, Scenic Viewing Areas and Lakeside Protection Areas shown on these Planning Maps have been taken from topographical maps prepared as part of Council's decisions on submissions to the Proposed District Plan. The topographical maps are available for inspection at Council offices, Main Street, Fairlie.

The zone information on this Planning Map has been amended by Plan Change 21 (PC21) which was publicly notified on 13 September 2022. The zones affected are the Residential 1, 2, 3 and 4 Zones, the Village Centre Zone - including the Lake Tekapo Village Centre 1 and Lake Tekapo Village Centre 2 Zones, the Service Zone, the Industrial Zone, the Tourist Zone, and Traveller Accommodation Zone. All other zones and Planning Notices are to remain operative unless expressly stated in PC21. Updated Planning Maps incorporating the new Residential, Commercial and Mixed Use and Industrial Zones in PC21 can be found at: <https://www.mackenzie.govt.nz/council/strategies-plans-and-reports/district-plan-changes-and-consultation>