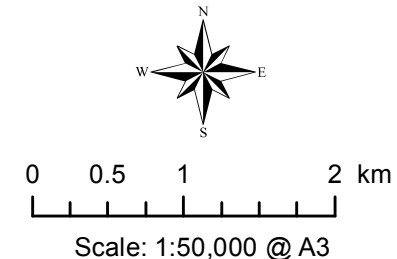
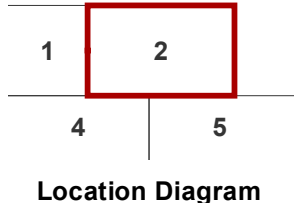
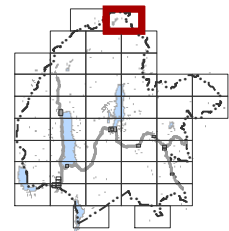


Mackenzie District Council
- District Plan Maps -



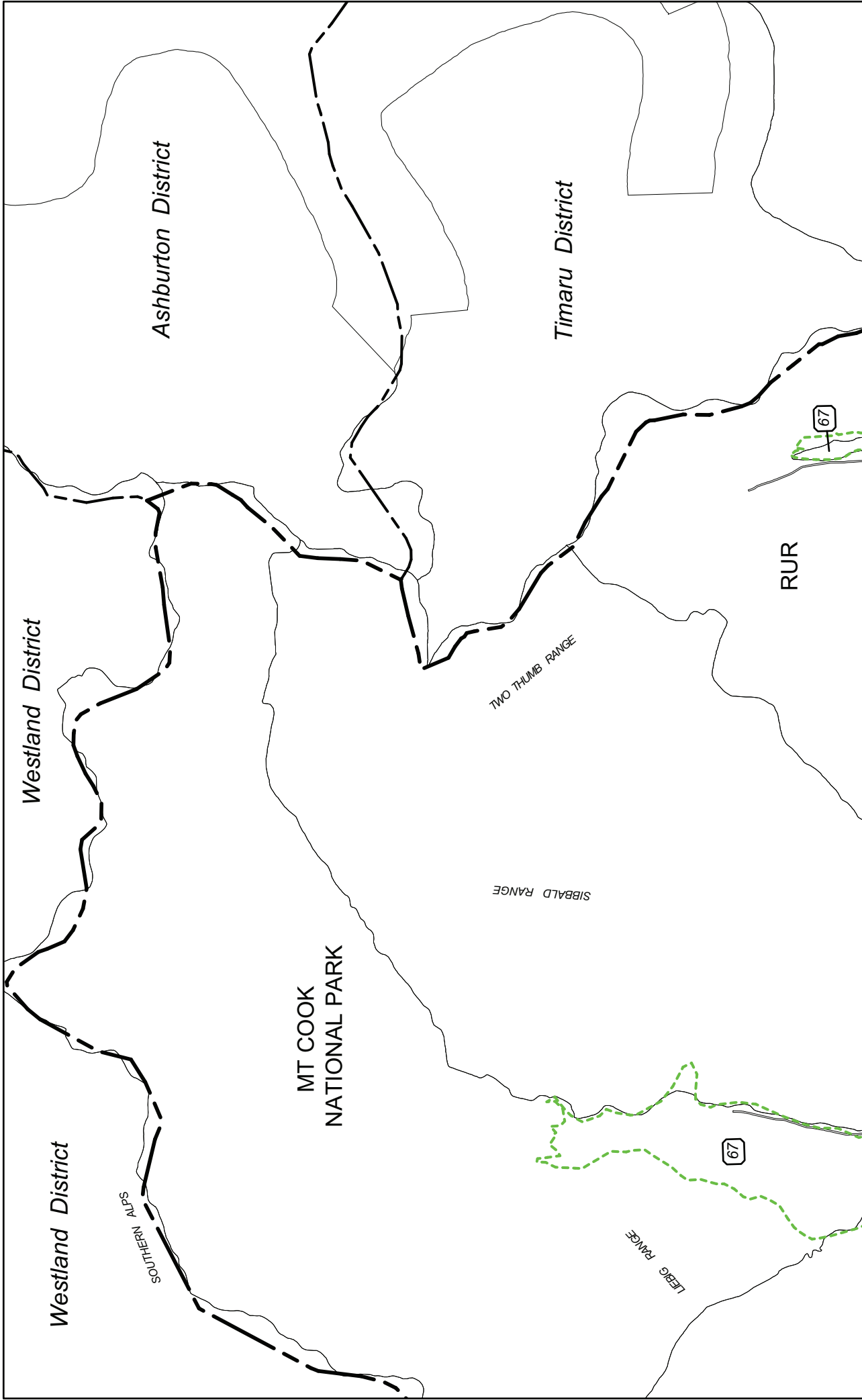
Map Region:

Godley Glacier

Map No:

2

Map Updated: 13/04/2016



Zones

IND	Industrial
REC A or P	Recreation A or P
RES 1 or 2	Residential 1 or 2
RUR	Rural
SERVICE	Service
TA	Traveller's Accommodation
TOURIST	Tourist
VC	Village Centre

Designations
(refer Appendix A)

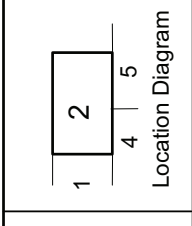
	54	Transit State Highway Designations
	54	
	22	

Notations

	Lakeside Protection Area
	Scenic Viewing Areas
	Sites of Natural Significance
	G15 Geopreservation Sites
	T33 Protected Trees
	H12 Heritage Items

Notations

	900m Contour Line
	High Voltage Power Line
	District Boundary
	Zone Boundary



N

0 0.5 1.0 1.5km

Scale 1:50000 @ A3

Mackenzie

Map No 2

Date : May 2004

Planning Map 2

Schedule of Sites of Natural Significance (See Appendix I of the Plan)

Site Number	Name
67	Godley River

PLEASE NOTE:

The Sites of Natural Significance, Scenic Viewing Areas and Lakeside Protection Areas shown on these Planning Maps have been taken from topographical maps (1:50000) prepared as part of Council's decisions on submissions to the Proposed District Plan. The topographical maps are available for inspection at the Mackenzie District Council offices, Main Street, Fairlie.