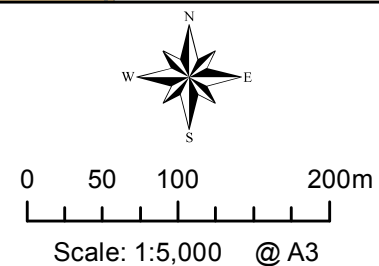
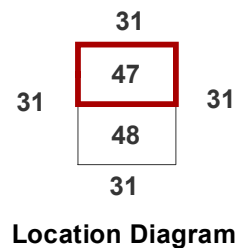
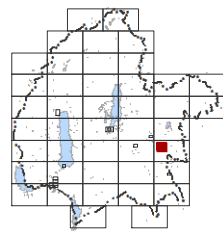


Mackenzie District Council
- District Plan Maps -



Map Region:

Fairlie North

Map No:

47

Map Updated: 12/05/2016

Planning Map 47

Schedule of Designations (See Appendix A of the Plan)

Designation Number	Description
9	Fairlie Primary School and Fairlie High School
21	Police Station and Residence, Fairlie
22	State Highway 8
23	State Highway 79
29	Fairlie Exchange
35	Landfill, Fairlie
50	Ambulance Depot, Fairlie

Schedule of Heritage Items (See Section 10 of the Plan)

Site Number	Name
H1	Fairlie County Library (Carnegie)
H7	War Memorial, Fairlie
H12	Gladstone Grand Hotel 1884
H13	Mt Cook Line Building 1906
H39	St Stephen's Church
H50	Rimuwahare Restaurant
H58	Blacksmith's Shop
H65	Mabel Binney Cottage
H66	Power House
H67	Bank of New Zealand
H69	Fairlie Hotel

Schedule of Protected Trees(See Appendix J of the Plan)

Site Number	Name
T35	<i>Picea likiangensis</i> (Likiang Spruce)
T36	<i>Quercus robur</i> (Oak)
T37	<i>Quercus robur</i> (Oak)
T47	<i>Fagus sylvatica</i> 'Purpurea' (Copper Beech)
T70	Pin Oak
T71	Peace Avenue trees

PLEASE NOTE:

The Sites of Natural Significance, Scenic Viewing Areas and Lakeside Protection Areas shown on these Planning Maps have been taken from topographical maps (1:50000) prepared as part of Council's decisions on submissions to the Proposed District Plan. The topographical maps are available for inspection at the Mackenzie District Council offices, Main Street, Fairlie.

The zone information on this Planning Map has been amended by Plan Change 21 (PC21) which was publicly notified on 23 September 2022. The zones affected are the Residential 1, 2, 3 and 4 Zones, the Village Centre Zone - including the Lake Tekapo Village Centre 1 and Lake Tekapo Village Centre 2 Zones, the Service Zone, the Industrial Zone, the Tourist Zone, and Travellers Accommodation Zone. All other zones and Planning Notations are to remain operative unless expressly stated in PC21. Updated Planning Maps incorporating the new Residential, Commercial and Mixed Use and Industrial Zones in PC21 can be found at: <https://www.mackenzie.govt.nz/council/strategies-plans-and-reports/district-plan-changes-and-consultation>