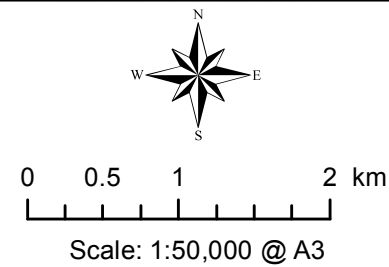
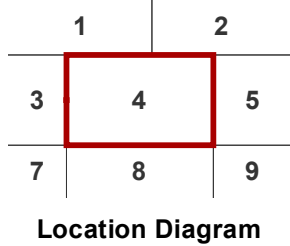
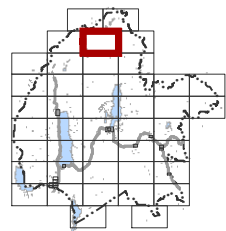


Mackenzie District Council
- District Plan Maps -



Map Region:

Godley River

Map No:

4

Map Updated: 12/02/2016

Planning Map 4

Schedule of Sites of Natural Significance (See Appendix I of the Plan)

Site Number	Name
23	Tasman River
67	Godley River

Schedule of Geopreservation Sites (See Appendix I of the Plan)

Site Number	Name
G26	Haeckel Fold, Murchison Valley

PLEASE NOTE:

The Sites of Natural Significance, Scenic Viewing Areas and Lakeside Protection Areas shown on these Planning Maps have been taken from topographical maps (1:50000) prepared as part of Council's decisions on submissions to the Proposed District Plan. The topographical maps are available for inspection at the Mackenzie District Council offices, Main Street, Fairlie.