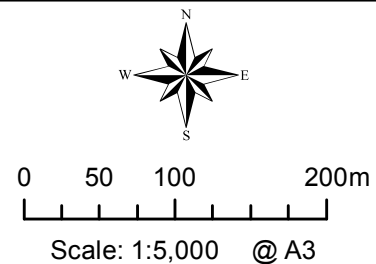
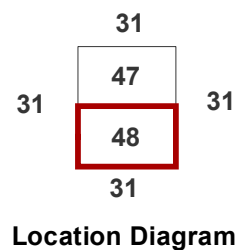
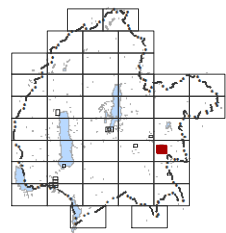


**Mackenzie District Council**  
 - District Plan Maps -



Map Region:

**Fairlie South**

Map No:

**48**

Map Updated: 13/05/2016

## Planning Map 48

### Schedule of Designations (See Appendix A of the Plan)

Designation Number	Description
9	Fairlie Primary School and Fairlie High School
22	State Highway 8
44	Cemetery Fairlie

### Schedule of Heritage Items (See Section 10 of the Plan)

Site Number	Name
H36	Canfield Homestead
H68	McLeans Homestead
H72	St Patricks Church

### Schedule of Protected Trees(See Appendix J of the Plan)

Site Number	Name
T33	<i>Quercus robur x petraea</i> (Hybrid Oak); <i>Quercus acutissima</i> (Sawtooth Oak)
T34	<i>Pinus wallichiana</i> (Bhutan Pine); <i>Chamaecyparis nootkatensis</i> (Alaska Cedar)
T71	Peace Avenue trees

### PLEASE NOTE:

The Sites of Natural Significance, Scenic Viewing Areas and Lakeside Protection Areas shown on these Planning Maps have been taken from topographical maps (1:50000) prepared as part of Council's decisions on submissions to the Proposed District Plan. The topographical maps are available for inspection at the Mackenzie District Council offices, Main Street, Fairlie.

The zone information on this Planning Map has been amended by Plan Change 21 (PC21) which was publicly notified on 23 September 2022. The zones affected are the Residential 1, 2, 3 and 4 Zones, the Village Centre Zone - including the Lake Tekapo Village Centre 1 and Lake Tekapo Village Centre 2 Zones, the Service Zone, the Industrial Zone, the Tourist Zone, and Travellers Accommodation Zone. All other zones and Planning Notations are to remain operative unless expressly stated in PC21. Updated Planning Maps incorporating the new Residential, Commercial and Mixed Use and Industrial Zones in PC21 can be found at: <https://www.mackenzie.govt.nz/council/strategies-plans-and-reports/district-plan-changes-and-consultation>