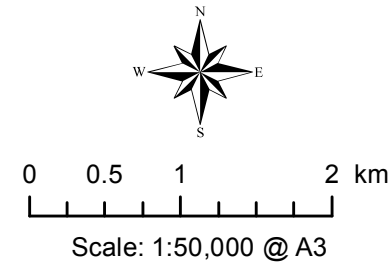
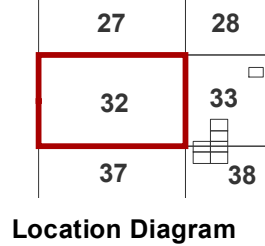
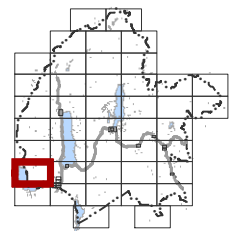


Waitaki District



Mackenzie District Council
- District Plan Maps -



Map Region:

Flannagan Pass

Map No:

32

Map Updated: 27/05/2016

Planning Map 32

Schedule of Sites of Natural Significance (See Appendix I of the Plan)

Site Number	Description
1	Dobson/Hopkins
4	Gladstone
6	Fraser Stream Basin
7	Dorcy Stream
8	Darts Bush
9	Gretas Stream
11	Ohau River
12	Halls Block
13	Ben Ohau Wetlands

PLEASE NOTE:

The Sites of Natural Significance, Scenic Viewing Areas and Lakeside Protection Areas shown on these Planning Maps have been taken from topographical maps (1:50000) prepared as part of Council's decisions on submissions to the Proposed District Plan. The topographical maps are available for inspection at the Mackenzie District Council offices, Main Street, Fairlie.