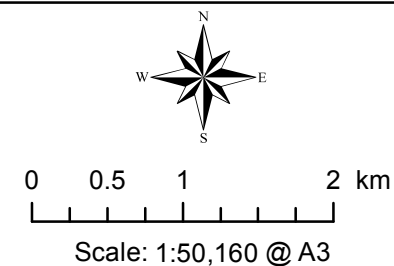
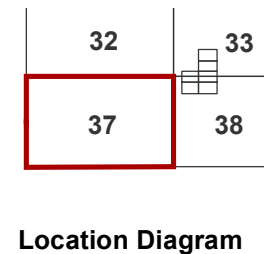
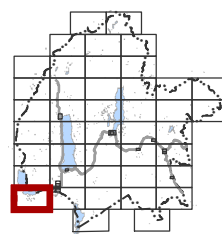


Mackenzie District Council
- District Plan Maps -



Map Region:

Ohau River

Map No:

37

Map Updated: 27/10/2016

Planning Map 37

Schedule of Designations (See appendix A of the Plan)

Designation Number	Description
3	Outdoor Switchyard, Ohau A

Schedule of Sites of Natural Significance (See Appendix I of the Plan)

Site Number	Description
9	Gretas Stream
10	Ohau Downs Ponds
11	Ohau River

PLEASE NOTE:

The Sites of Natural Significance, Scenic Viewing Areas and Lakeside Protection Areas shown on these Planning Maps have been taken from topographical maps (1:50000) prepared as part of Council's decisions on submissions to the Proposed District Plan. The topographical maps are available for inspection at the Mackenzie District Council offices, Main Street, Fairlie.